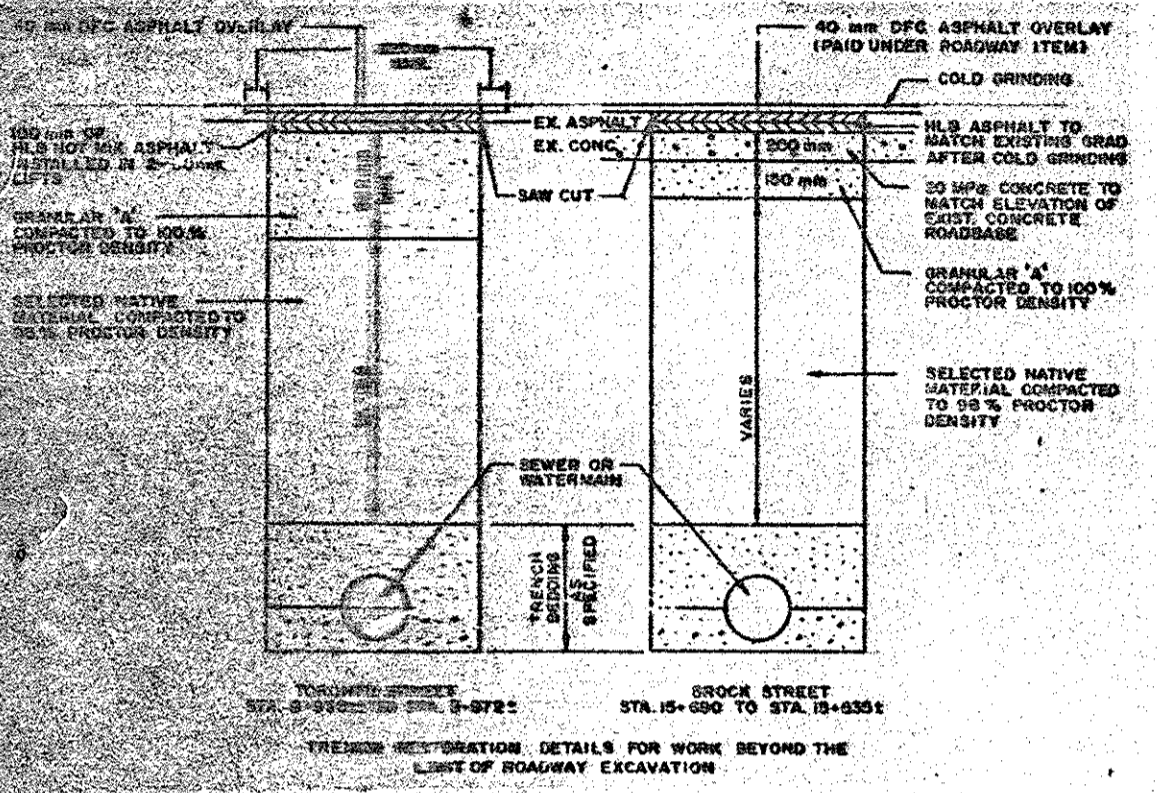
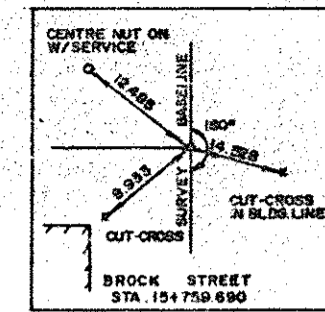


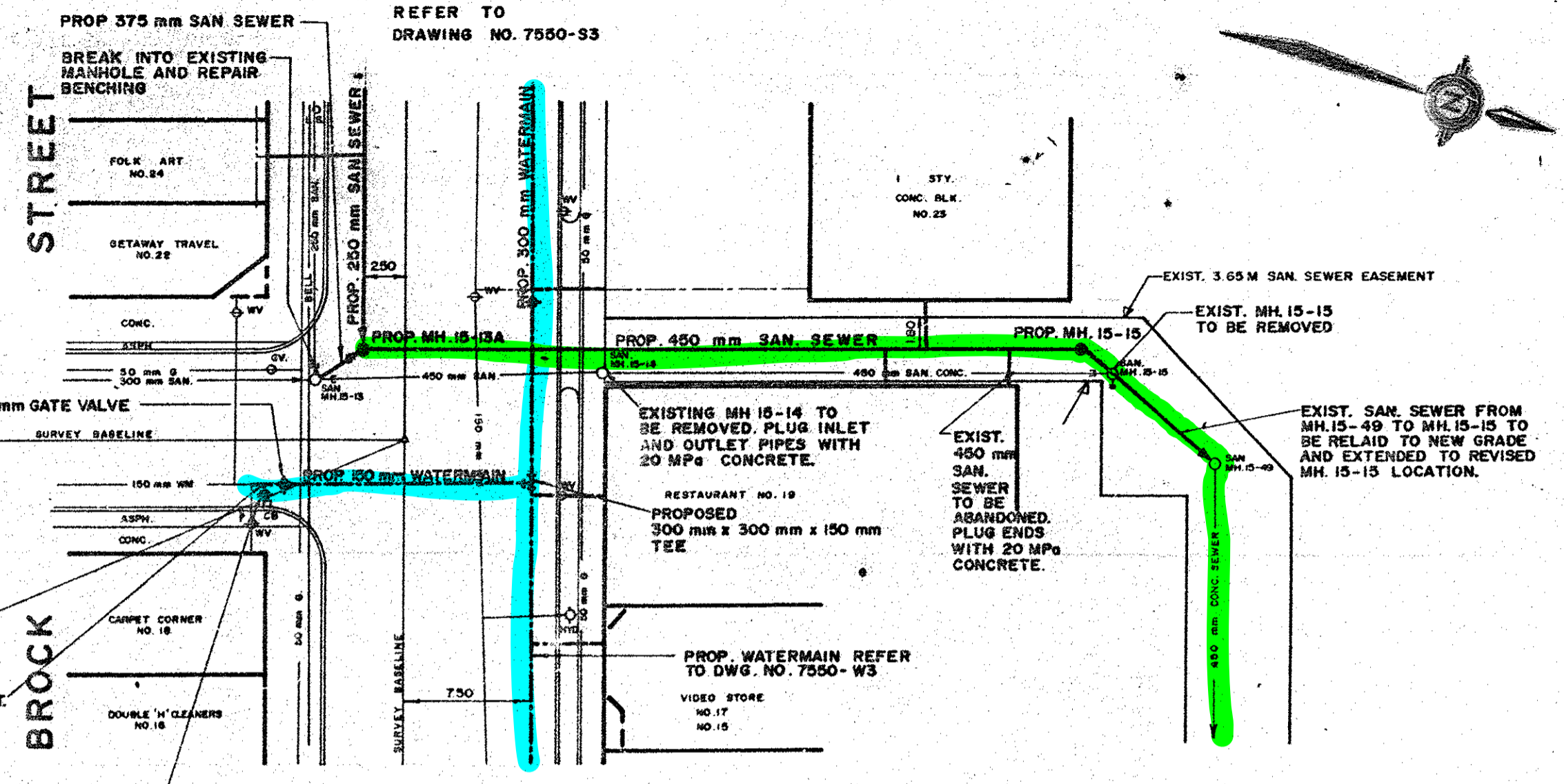


REFER TO  
DRAWING NO. 7550-S3




BASCOM

STREET




EASEMENT

ELEVATIONS ARE BASED ON 1978 SOUTHERN ONTARIO ADJUSTMENT



ALL DIMENSIONS IN METRES UNLESS OTHERWISE NOTED



DRAWN	P. E. GIBBENS, B. OLDHAM	DATE	APR. 87
DESIGN	R. M. PATTENDEN	DATE	APR. 87
CHECKED	J. H. TSAI	DATE	APR. 87
APPROVED	R. B. BAKER	DATE	APR. 87
SURVEY DATA		DATE	
SCALE	HORIZ. 1:200		
	VERT. 1:50		
NO.		DATE	
1		JUNE 93 T.S.H. AS CONSTRUCTED	
52-7550			

THE REGIONAL MUNICIPALITY OF DURHAM  
WORKS DEPARTMENT  
ONTARIO  
**EASEMENT**  
FROM BROCK STREET TO 50 M<sup>2</sup> NORTHERLY

CONTRACT NO.  
**U87-05**  
DRAWING NO.  
**7550-S4**

SHEET 21 OF 29